























 01 Structure No Damage	 07 Rescued
 02 Structure Damaged	 08 Follow-Up Form
 03 Structure Failed	 09 Victim Detected
 04 Structure Destroyed	 10 Confirmed Victim
 05 Assisted	 11 Human Remains
 06 Evacuated	 12 Human Remains Removed


 13 Shelter in Place	 19 Helicopter Landing Site
 14 Animal Issue	 20 Route Blocked
 15 Fire Incident	 21 Extra 21
 16 Hazardous Material Incident	 22 Extra 22
 17 Targeted Search	 23 Extra 23
 18 Flood/Water Level	 24 Extra 24



1 Recon Preliminary survey (not search), assessing structures, safety, and HAZMAT



2 Rapid/Hasty Search Quick surface search of areas likely to contain victims, focusing on detection




3 Primary Search Minimum 360 of every structure may include a quick interior search per the ROE




4 Secondary Search (Low)

Systematic search of the interior and exterior of every structure



5 Secondary Search (High)

Exhaustive de-layering, complete search of every void space in an affected area



6 Targeted Search

Priority search at a specific location requiring immediate attention and amplified effort